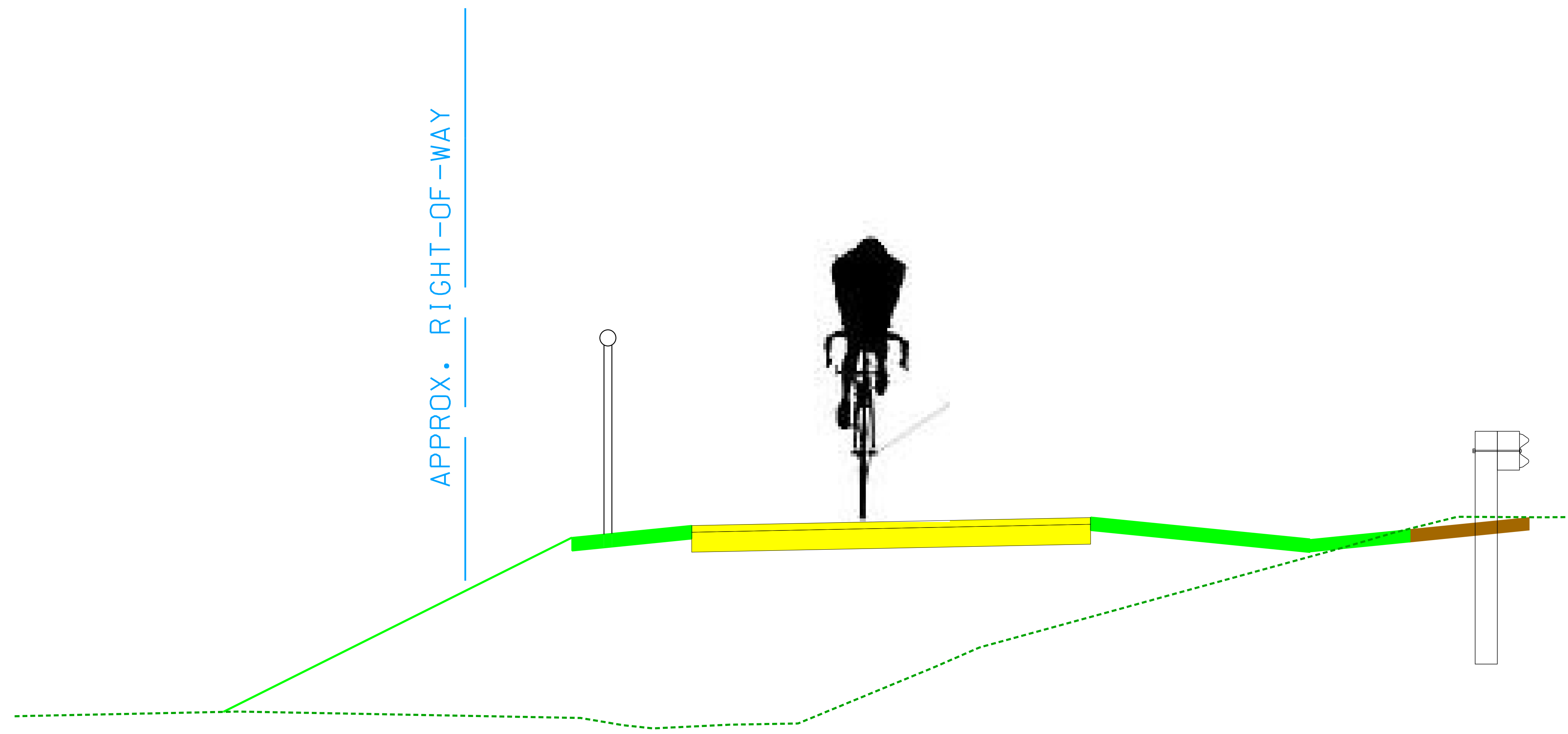


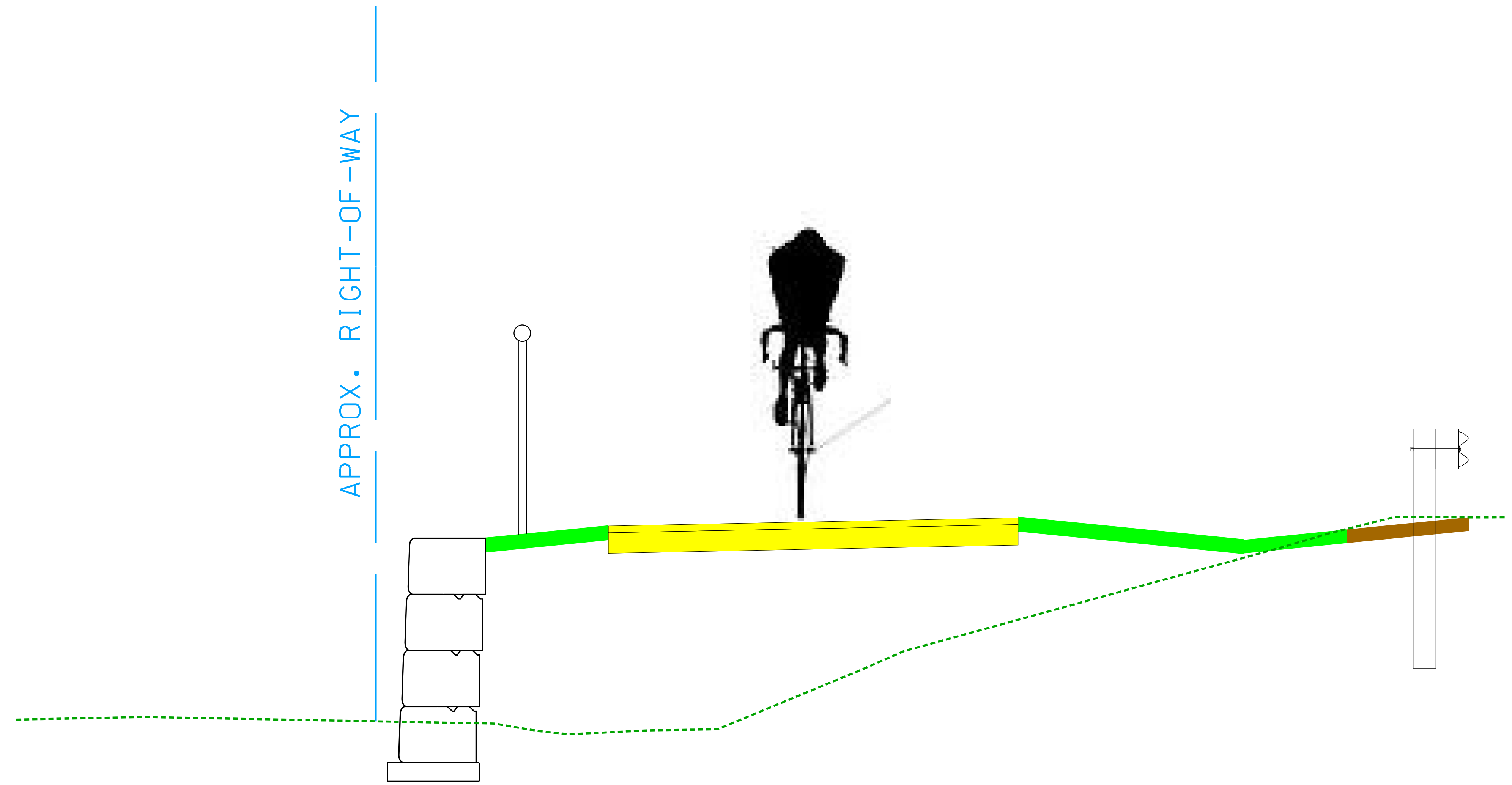
SDR PROCESSED	DATE	NUMBER	DATE	STATION	STATION	REVISIONS AFTER PROPOSAL	DESCRIPTION
NEW DESIGN	DATE						
SHEET CHECKED	DATE						
AS BUILT DETAILS	DATE						



LAHAYE DRIVE
 10' MULTI-USE PATH NORTH - EMBANKMENT

CITY OF LEBANON, NEW HAMPSHIRE			
<i>TYPICAL SECTIONS</i>			
DGN	STATE PROJECT NO.	SHEET NO.	TOTAL SHEETS
41366+yp	41366	X	

SDR PROCESSED	DATE	NUMBER	DATE	STATION	STATION	REVISIONS AFTER PROPOSAL	DESCRIPTION
NEW DESIGN	DATE						
SHEET CHECKED	DATE						
AS BUILT DETAILS	DATE						

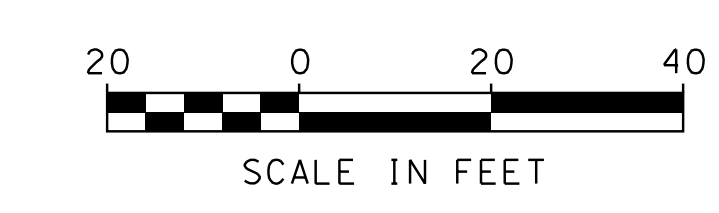
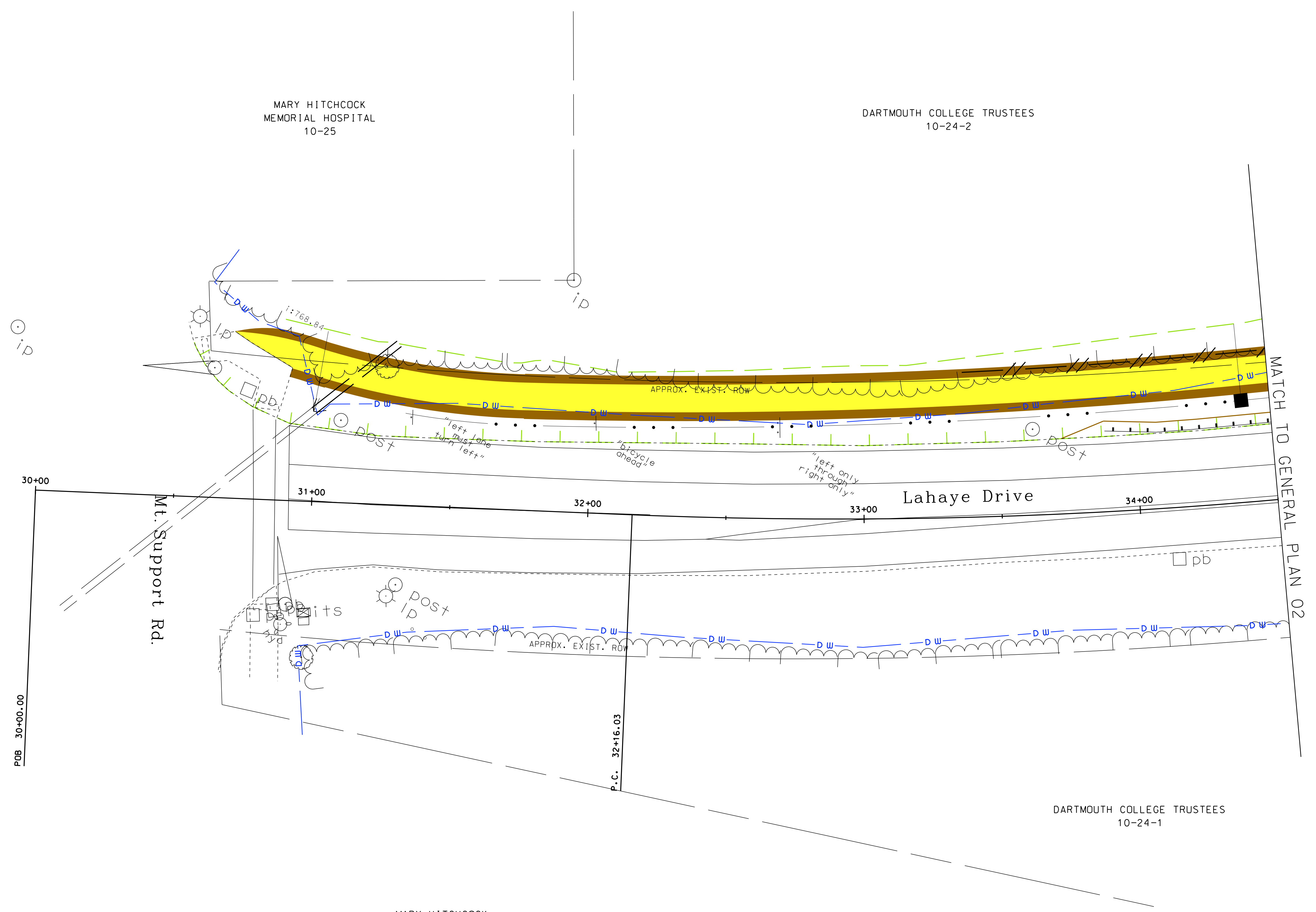


APPROX. RIGHT-OF-WAY

LAHAYE DRIVE
10' MULTI-USE PATH NORTH - WALL

CITY OF LEBANON, NEW HAMPSHIRE			
<i>TYPICAL SECTIONS</i>			
DGN	STATE PROJECT NO.	SHEET NO.	TOTAL SHEETS
41366+yp	41366	X	

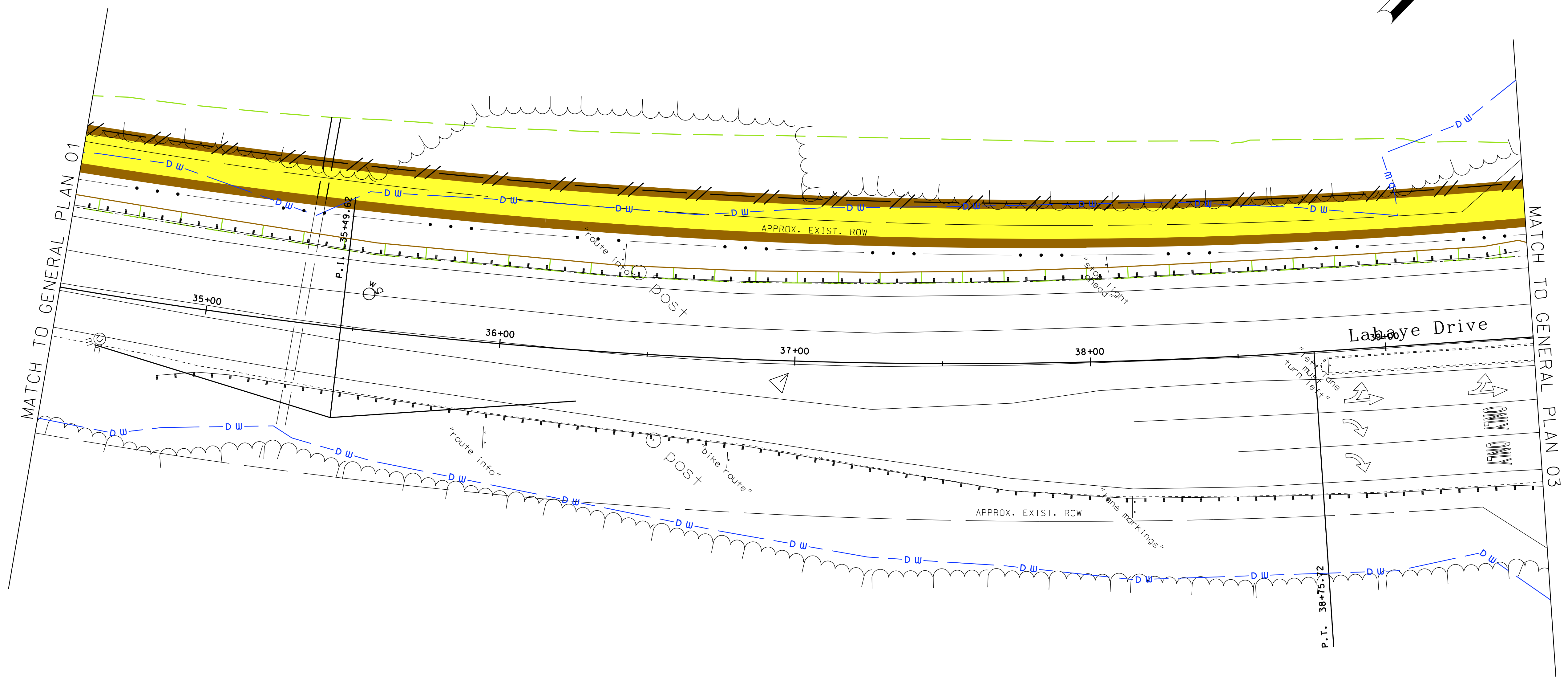
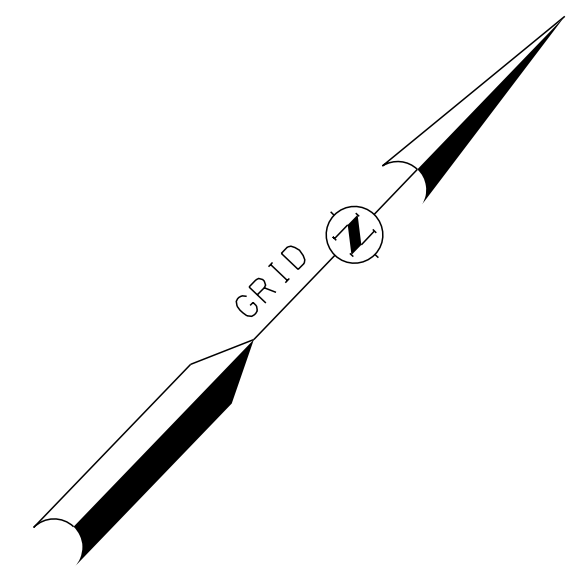
SDR PROCESSED	DATE	DATE	DATE	DATE	AS BUILT DETAILS
NEW DESIGN	DATE	DATE	DATE	DATE	
SHEET CHECKED	DATE	DATE	DATE	DATE	
REVISIONS AFTER PROPOSAL	NUMBER	DATE	STATION	STATION	DESCRIPTION



CITY OF LEBANON, NEW HAMPSHIRE			
ALTERNATIVE 2, PLAN 01			
DGN	STATE PROJECT NO.	SHEET NO.	TOTAL SHEETS
\$FILENAME\$	\$STNO\$	X	

SDR PROCESSED	DATE	REVISIONS AFTER PROPOSAL	STATION	DESCRIPTION
NEW DESIGN	DATE			
SHEET CHECKED	DATE			
AS BUILT DETAILS	DATE			

DARTMOUTH COLLEGE TRUSTEES
10-24-2



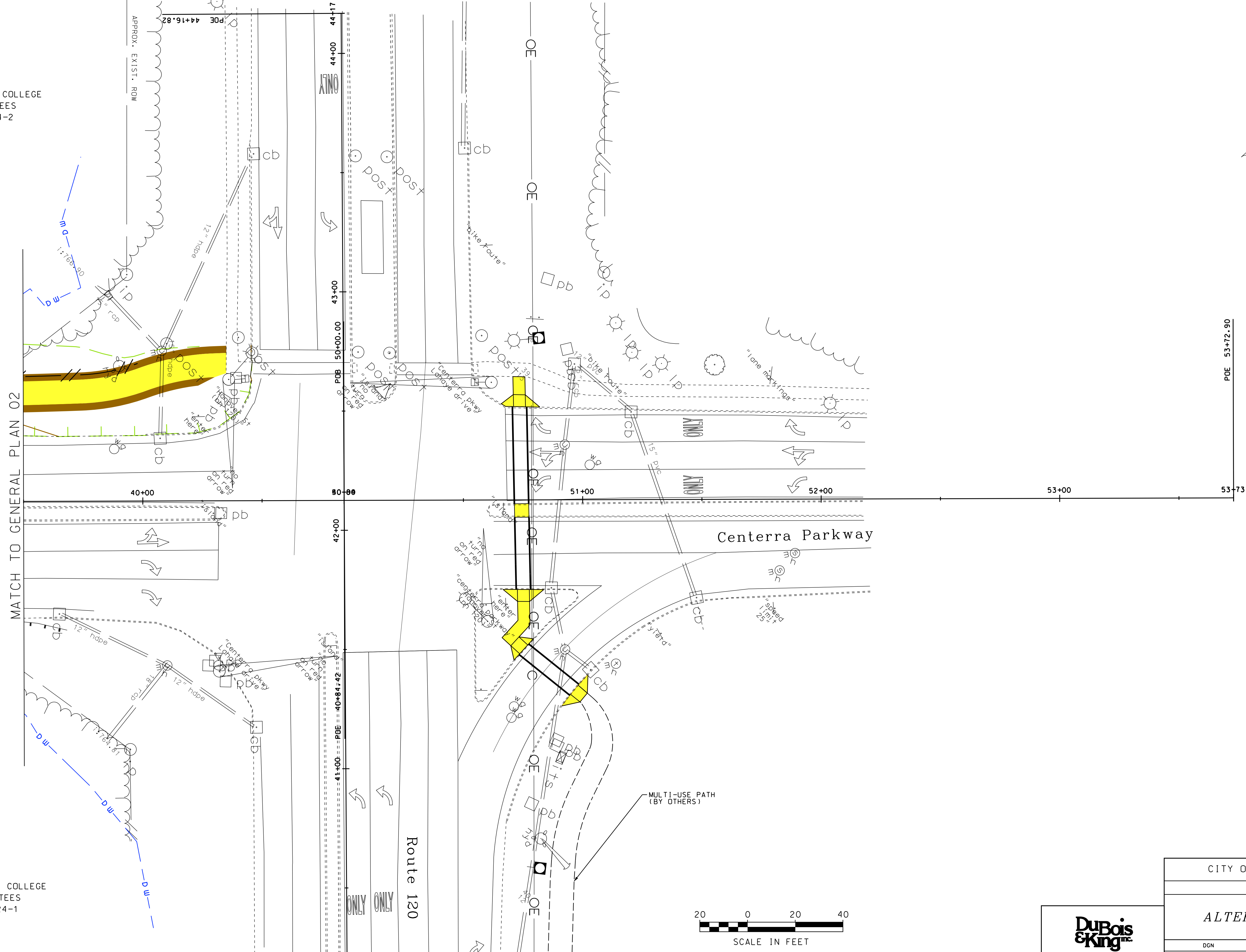
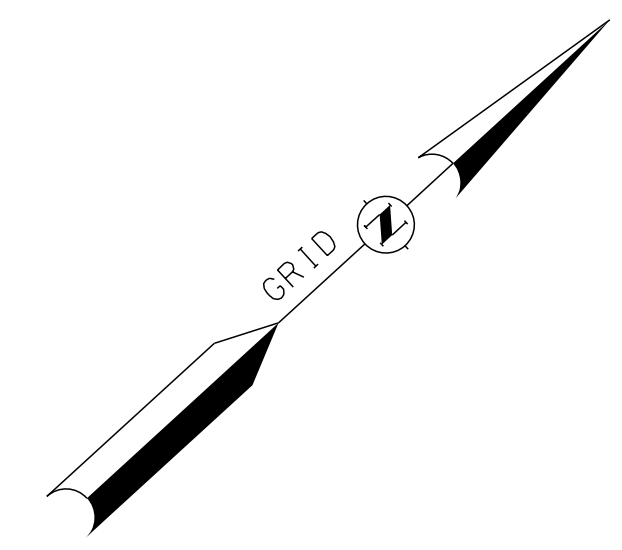
DARTMOUTH COLLEGE TRUSTEES
10-24-1



CITY OF LEBANON, NEW HAMPSHIRE			
ALTERNATIVE 2, PLAN 02			
DGN	STATE PROJECT NO.	SHEET NO.	TOTAL SHEETS
\$FILENAME\$	\$STNO\$	X	

DARTMOUTH COLLEGE
TRUSTEES
10-24-2

DARTMOUTH COLLEGE
TRUSTEES
10-24-1



MATCH TO GENERAL PLAN 02

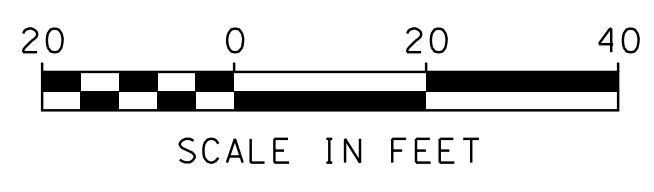
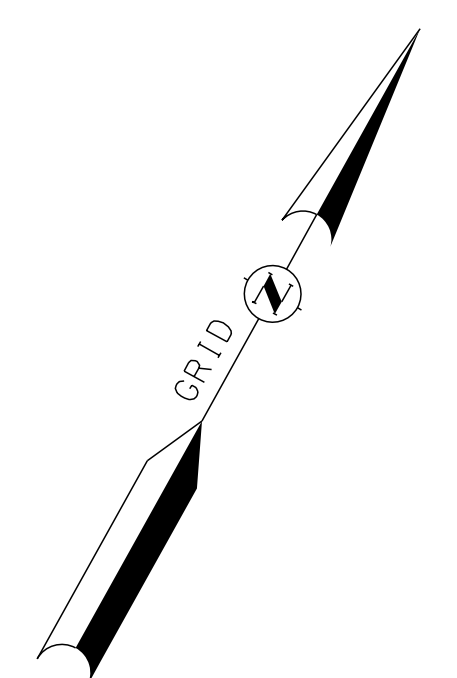
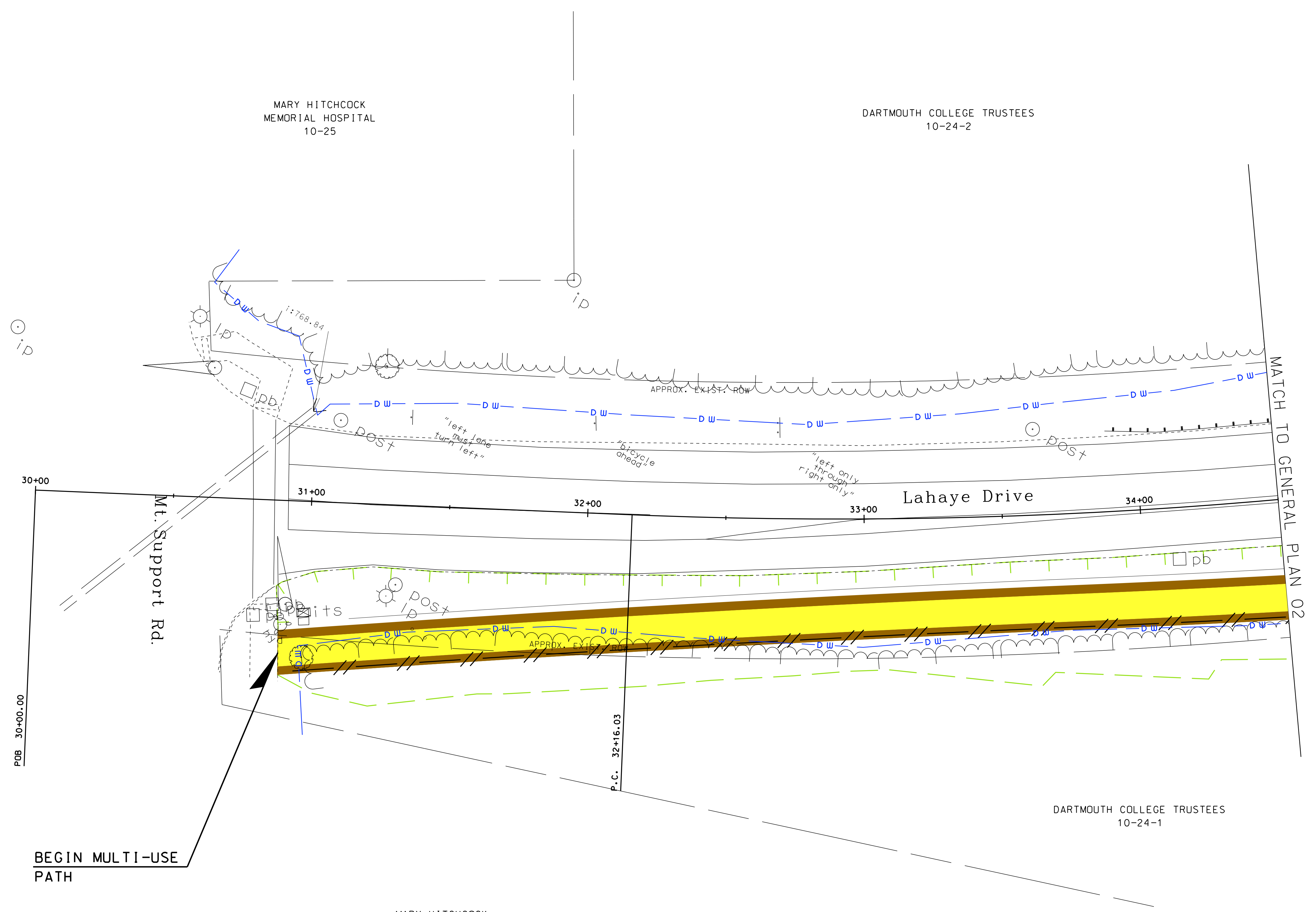
POE 53+72.90



CITY OF LEBANON, NEW HAMPSHIRE			
<i>ALTERNATIVE 2, PLAN 03</i>			
DGN	STATE PROJECT NO.	SHEET NO.	TOTAL SHEETS
\$FILENAME\$	\$STNO\$	X	

SDR PROCESSED		DATE	DATE	DATE	DATE
NEW DESIGN		DATE	DATE	DATE	DATE
SHEET CHECKED		DATE	DATE	DATE	DATE
AS BUILT DETAILS		DATE	DATE	DATE	DATE

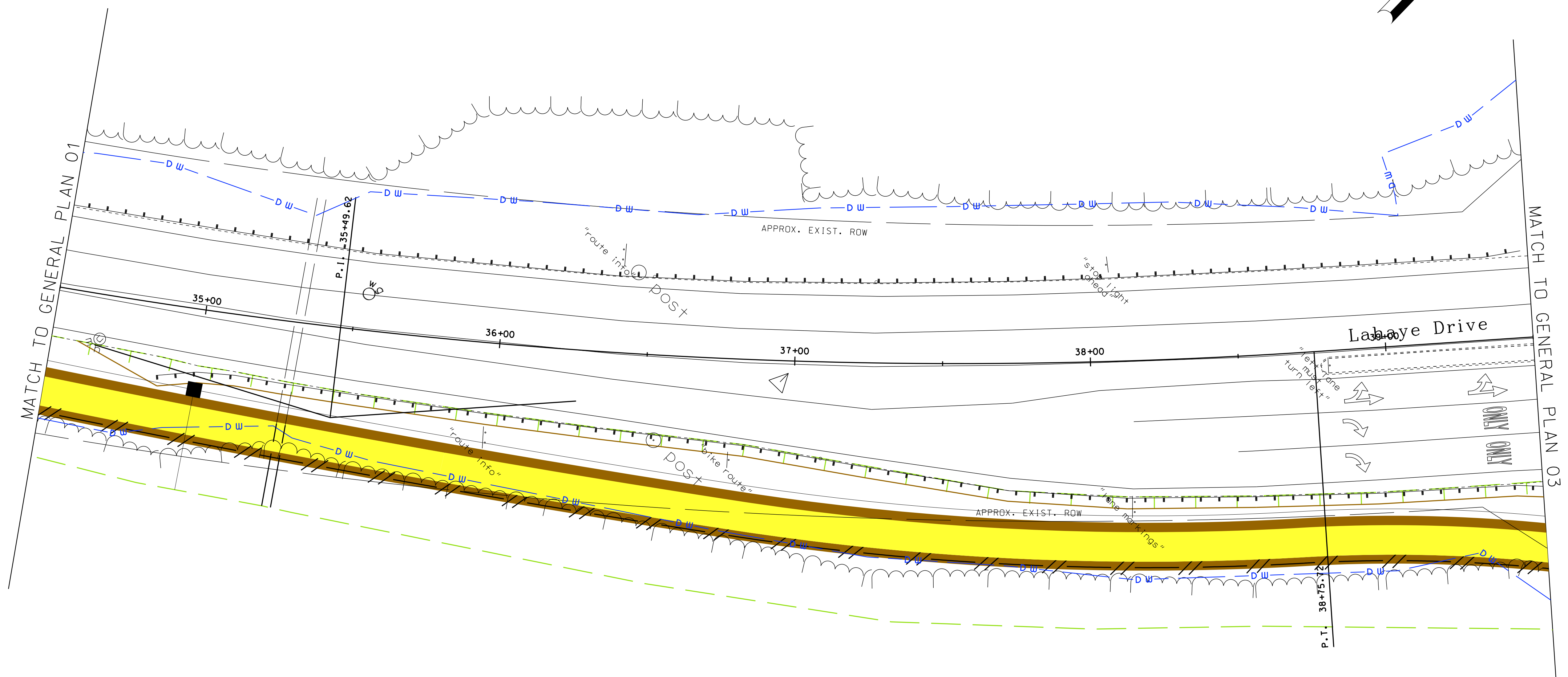
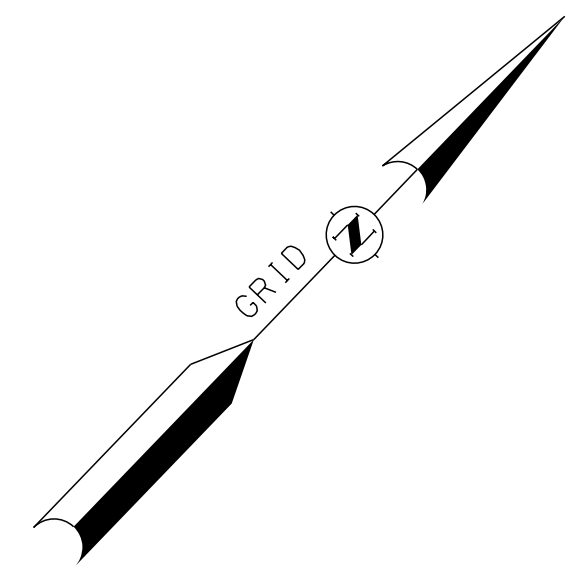
REVISIONS AFTER PROPOSAL	STATION	STATION	DATE	NUMBER	DESCRIPTION



CITY OF LEBANON, NEW HAMPSHIRE			
ALTERNATIVE 3, PLAN 01			
DGN	STATE PROJECT NO.	SHEET NO.	TOTAL SHEETS
\$FILENAME\$	\$STNO\$	X	

SDR PROCESSED	DATE	REVISIONS AFTER PROPOSAL	STATION	DESCRIPTION
NEW DESIGN	DATE			
SHEET CHECKED	DATE			
AS BUILT DETAILS	DATE			

DARTMOUTH COLLEGE TRUSTEES
10-24-2



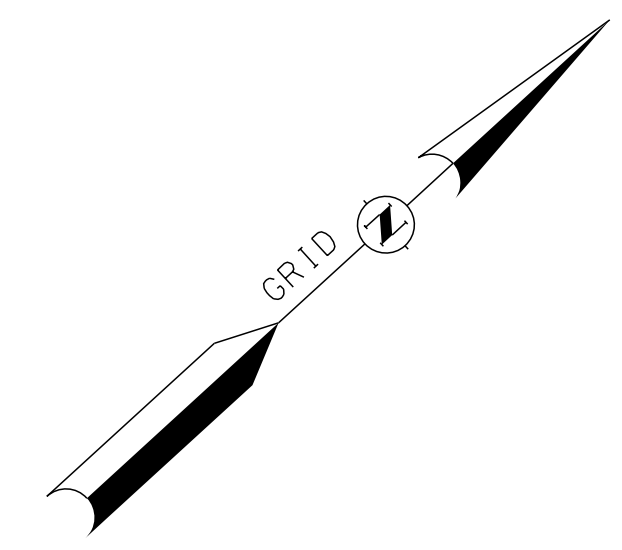
DARTMOUTH COLLEGE TRUSTEES
10-24-1



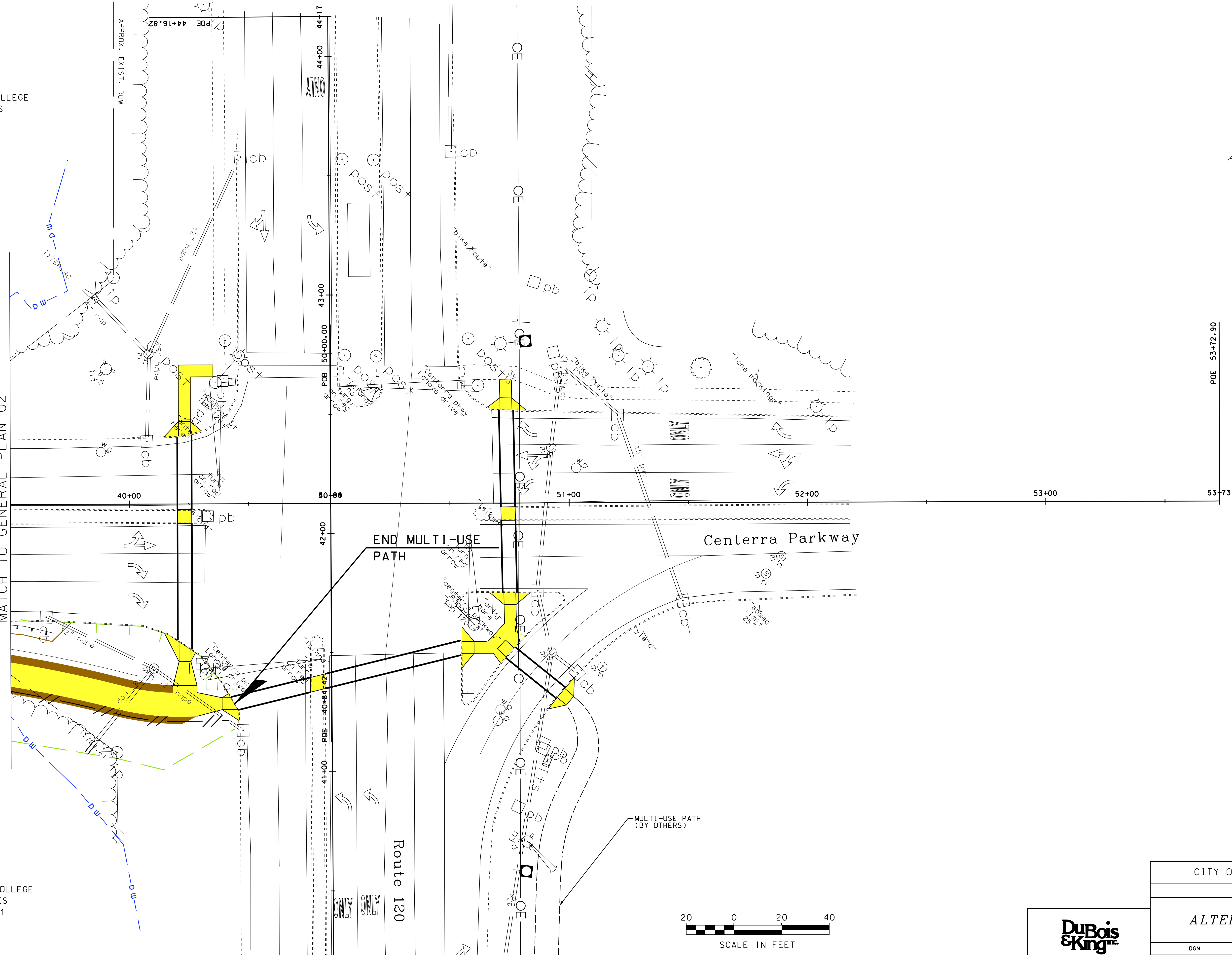
CITY OF LEBANON, NEW HAMPSHIRE			
<i>ALTERNATIVE 3, PLAN 02</i>			
DGN	STATE PROJECT NO.	SHEET NO.	TOTAL SHEETS
\$FILENAME\$	\$STNO\$	X	

DARTMOUTH COLLEGE
TRUSTEES
10-24-2

DARTMOUTH COLLEGE
TRUSTEES
10-24-1



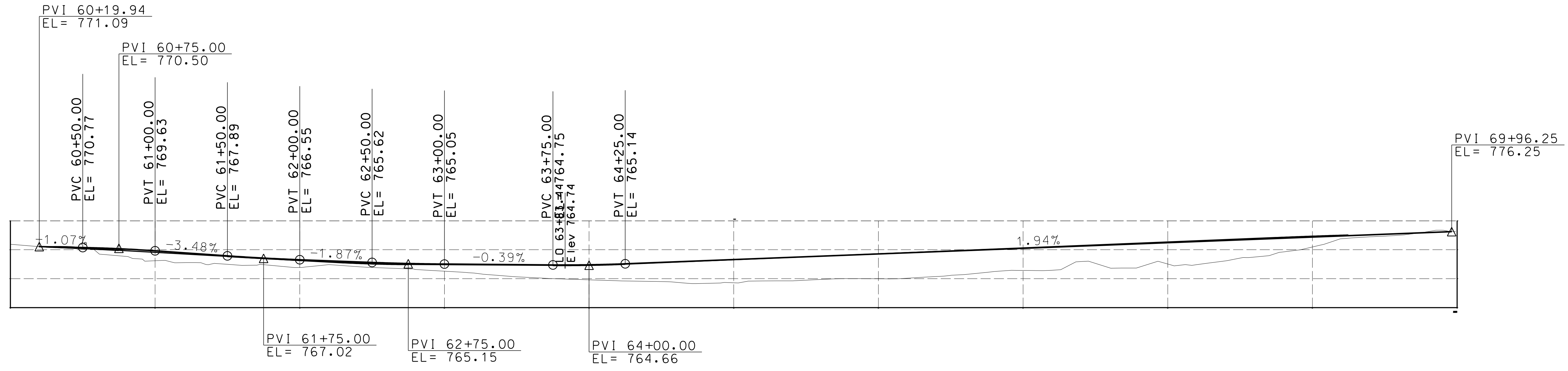
MATCH TO GENERAL PLAN 02



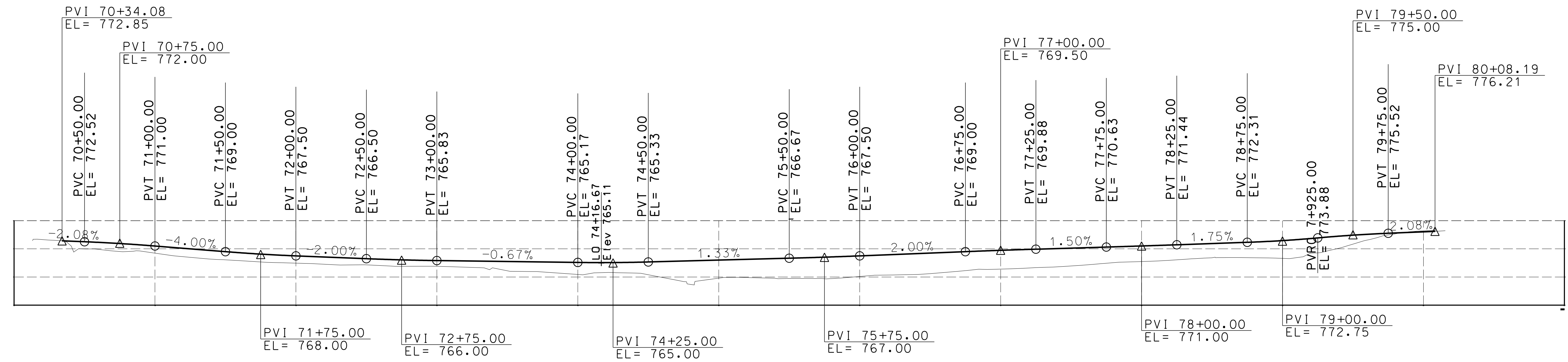
CITY OF LEBANON, NEW HAMPSHIRE			
<i>ALTERNATIVE 3, PLAN 03</i>			
DGN	STATE PROJECT NO.	SHEET NO.	TOTAL SHEETS
\$FILENAME\$	\$STNO\$	X	

P.O.E. 53+72.90

SDR PROCESSED	DATE	DATE	DATE	DATE	NUMBER	STATION	STATION	DESCRIPTION
NEW DESIGN								
SHEET CHECKED								
AS BUILT DETAILS								



*PROOF OF CONCEPT PROFILE
ALTERNATIVE 2 - NORTH*

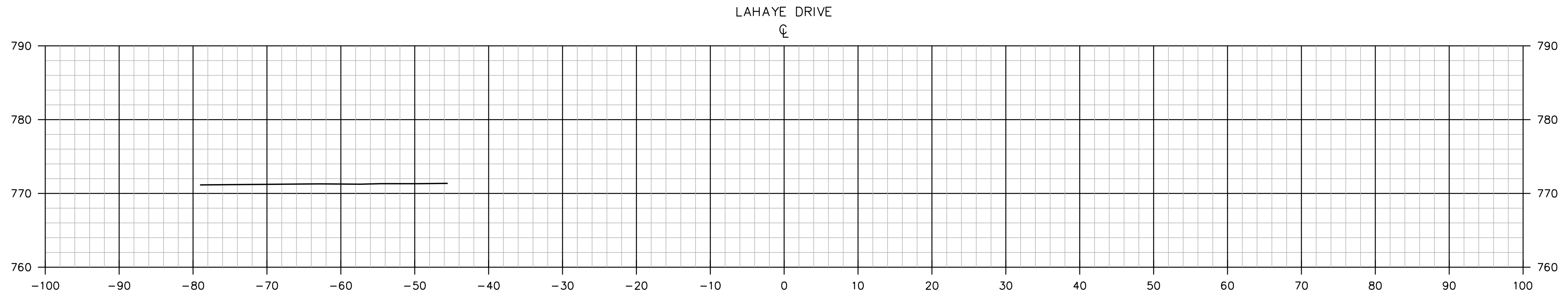


*PROOF OF CONCEPT PROFILE
ALTERNATIVE 3 - SOUTH*

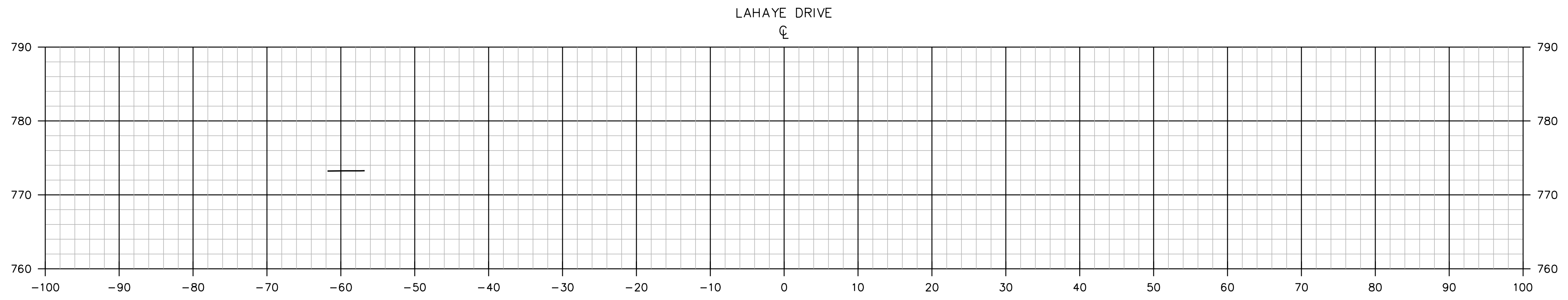
CITY OF LEBANON, NEW HAMPSHIRE			
CONCEPTUAL PROFILES			
DGN	STATE PROJECT NO.	SHEET NO.	TOTAL SHEETS
\$FILENAME\$	\$STNO\$	X	

REVISIONS AFTER PROPOSAL			
NUMBER	DATE	STATION	DESCRIPTION

SDR PROCESSED	NAME1	DATE	DATE1
NEW DESIGN	NAME2	DATE	DATE2
SHEET CHECKED	NAME3	DATE	DATE3
AS BUILT DETAILS		DATE	



30+50

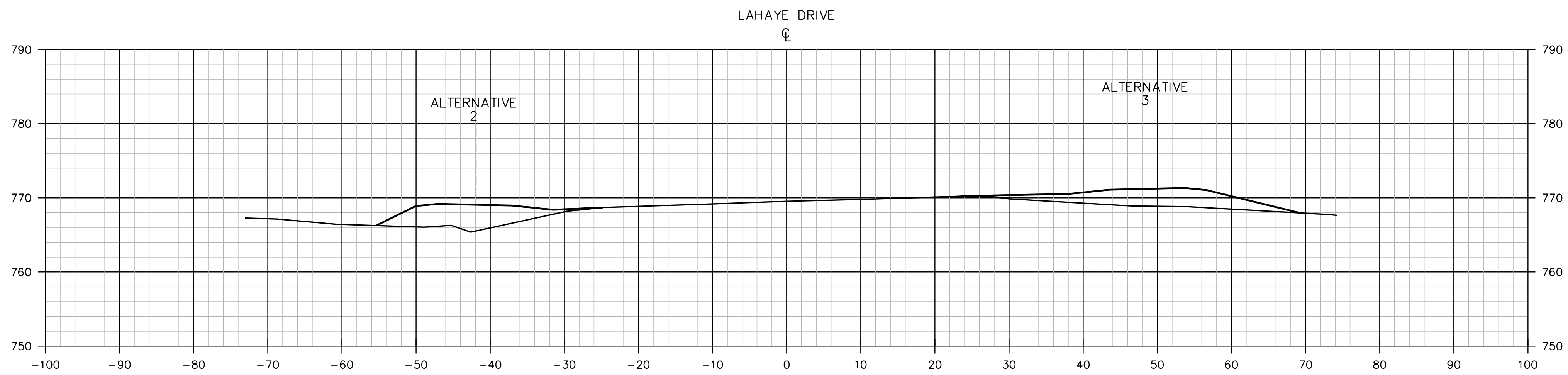


30+00

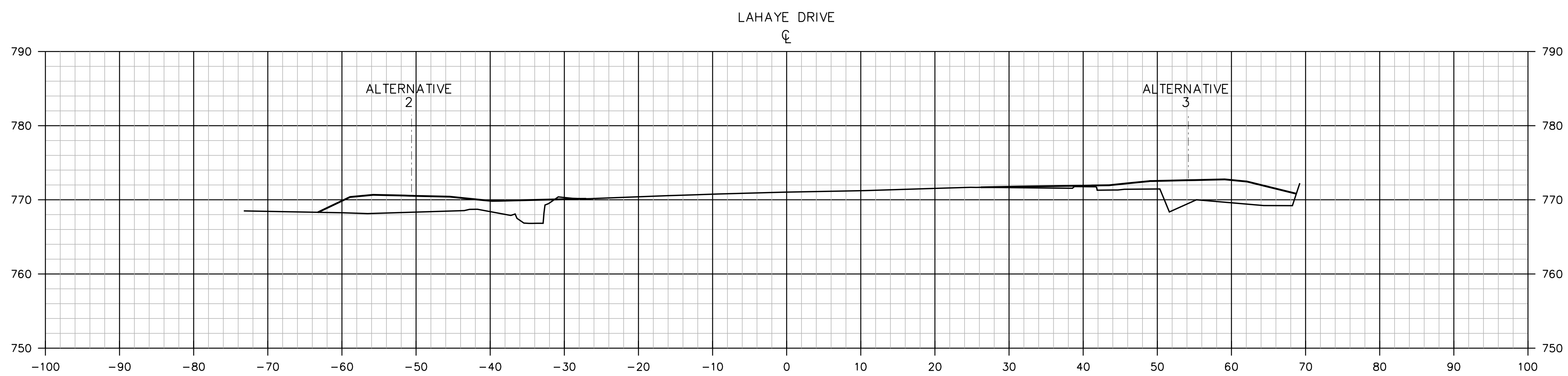
SHEET TOTALS			
COMMON EXCAV.	— C.Y.	ROCK EXCAV.	— C.Y.
FILL	— C.Y.	MUCK EXCAV.	— C.Y.
DGN	STATE PROJECT NO.	SHEET NO.	TOTAL SHEETS
41366xs	41366	1	11

REVISIONS AFTER PROPOSAL			
NUMBER	DATE	STATION	DESCRIPTION

SDR PROCESSED	NAME1	DATE	DATE1
NEW DESIGN	NAME2	DATE	DATE2
SHEET CHECKED	NAME3	DATE	DATE3
AS BUILT DETAILS		DATE	



31+50

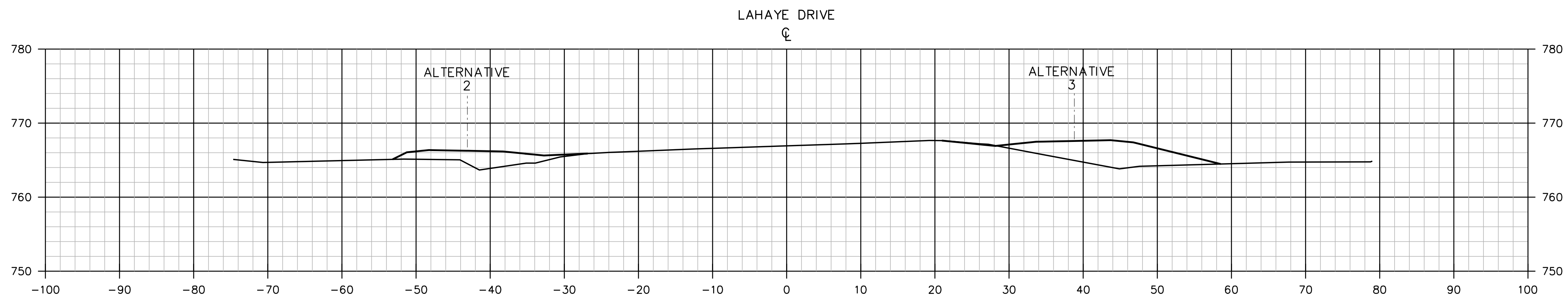


31+00

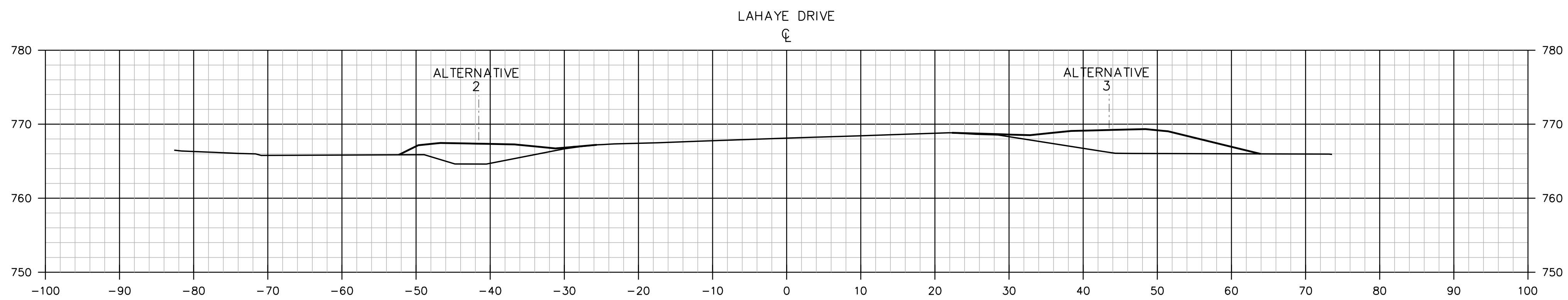
SHEET TOTALS					
COMMON EXCAV.	—	C.Y.	ROCK EXCAV.	—	C.Y.
FILL	—	C.Y.	MUCK EXCAV.	—	C.Y.
DGN	STATE PROJECT NO.	SHEET NO.	TOTAL SHEETS		
41366xs	41366	2	11		

REVISIONS AFTER PROPOSAL		STATION	DESCRIPTION
NUMBER	DATE	STATION	DESCRIPTION

SDR PROCESSED	NAME1	DATE	DATE1
NEW DESIGN	NAME2	DATE	DATE2
SHEET CHECKED	NAME3	DATE	DATE3
AS BUILT DETAILS		DATE	



32+50

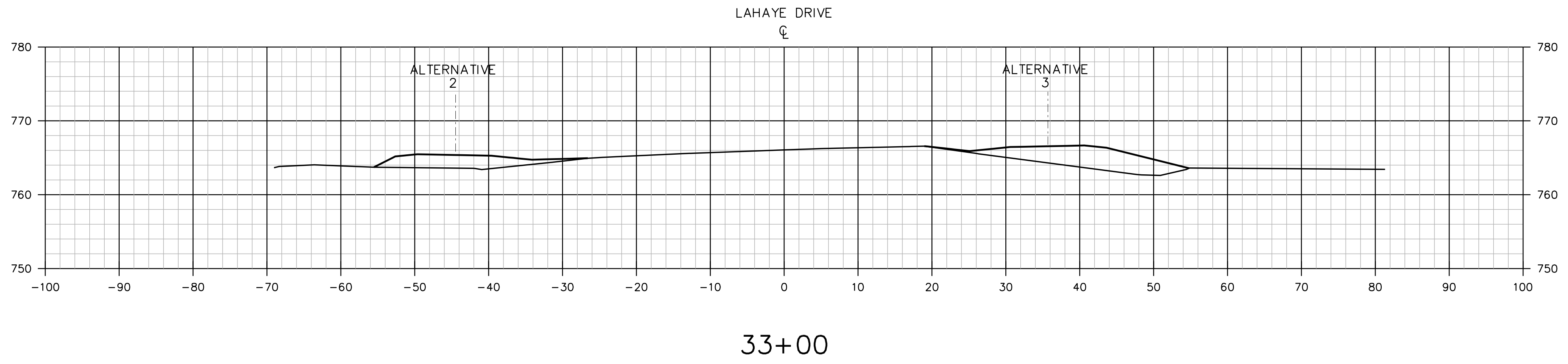
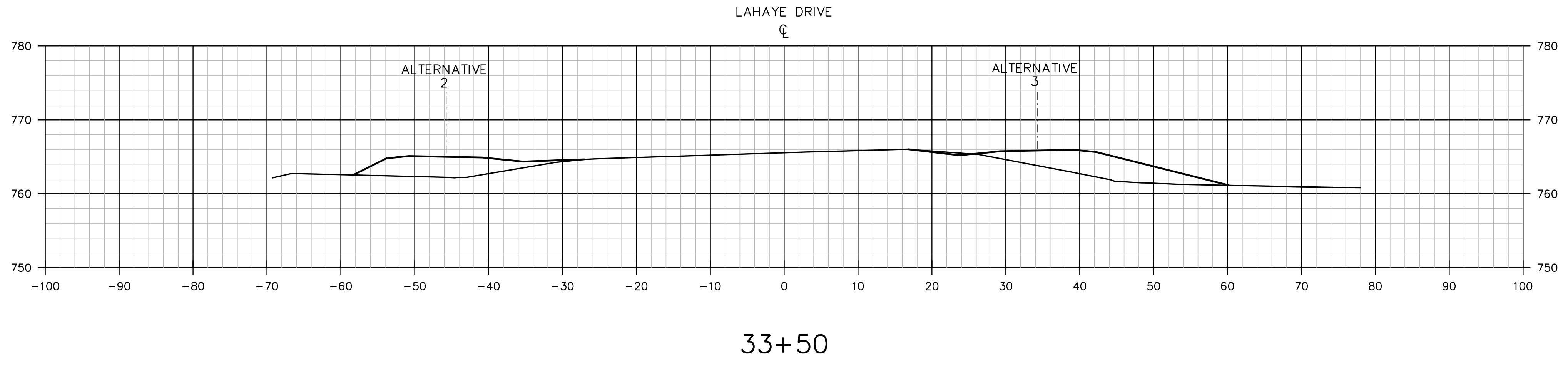


32+00

SHEET TOTALS					
COMMON EXCAV.	—	C.Y.	ROCK EXCAV.	—	C.Y.
FILL	—	C.Y.	MUCK EXCAV.	—	C.Y.
DGN	STATE PROJECT NO.	SHEET NO.	TOTAL SHEETS		
41366xs	41366	3	11		

REVISIONS AFTER PROPOSAL			
NUMBER	DATE	STATION	DESCRIPTION

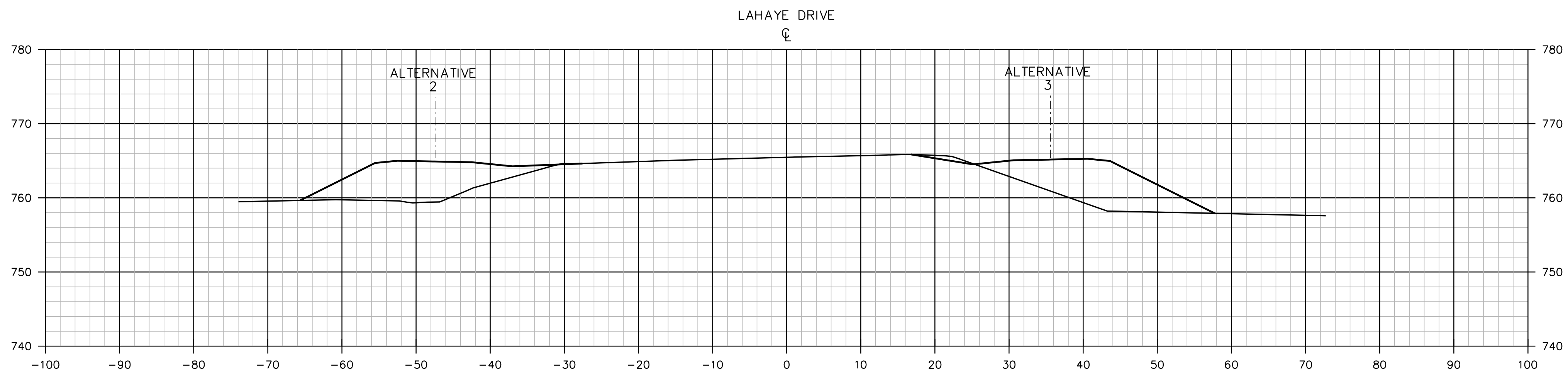
SDR PROCESSED	NAME1	DATE	DATE1
NEW DESIGN	NAME2	DATE	DATE2
SHEET CHECKED	NAME3	DATE	DATE3
AS BUILT DETAILS		DATE	



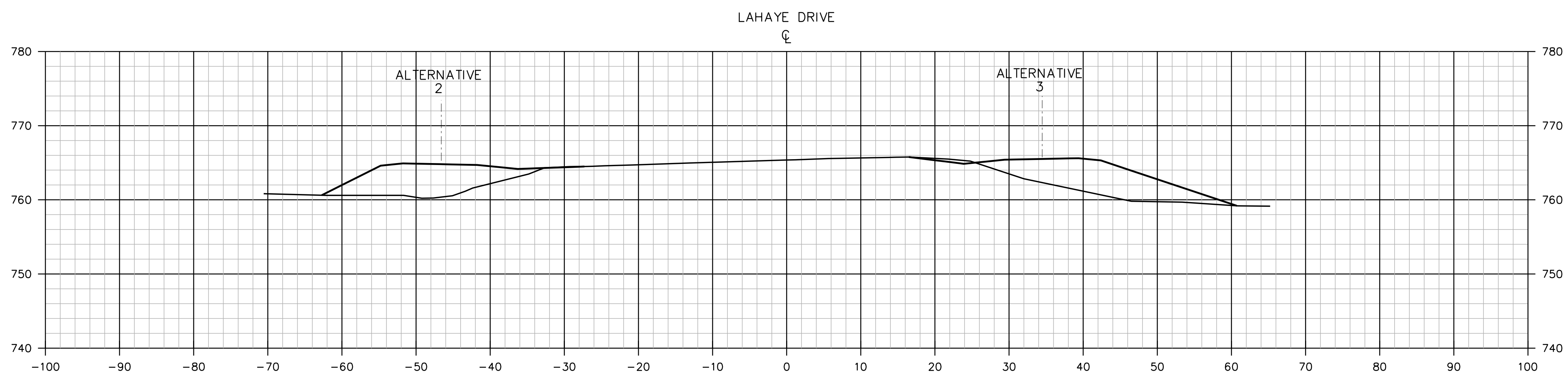
SHEET TOTALS					
COMMON EXCAV.	—	C.Y.	ROCK EXCAV.	—	C.Y.
FILL	—	C.Y.	MUCK EXCAV.	—	C.Y.
DGN	STATE PROJECT NO.	SHEET NO.	TOTAL SHEETS		
41366xs	41366	4	11		

REVISIONS AFTER PROPOSAL	
STATION	DESCRIPTION
NUMBER	DATE

SDR PROCESSED	NAME1	DATE	DATE1
NEW DESIGN	NAME2	DATE	DATE2
SHEET CHECKED	NAME3	DATE	DATE3
AS BUILT DETAILS		DATE	



34+50

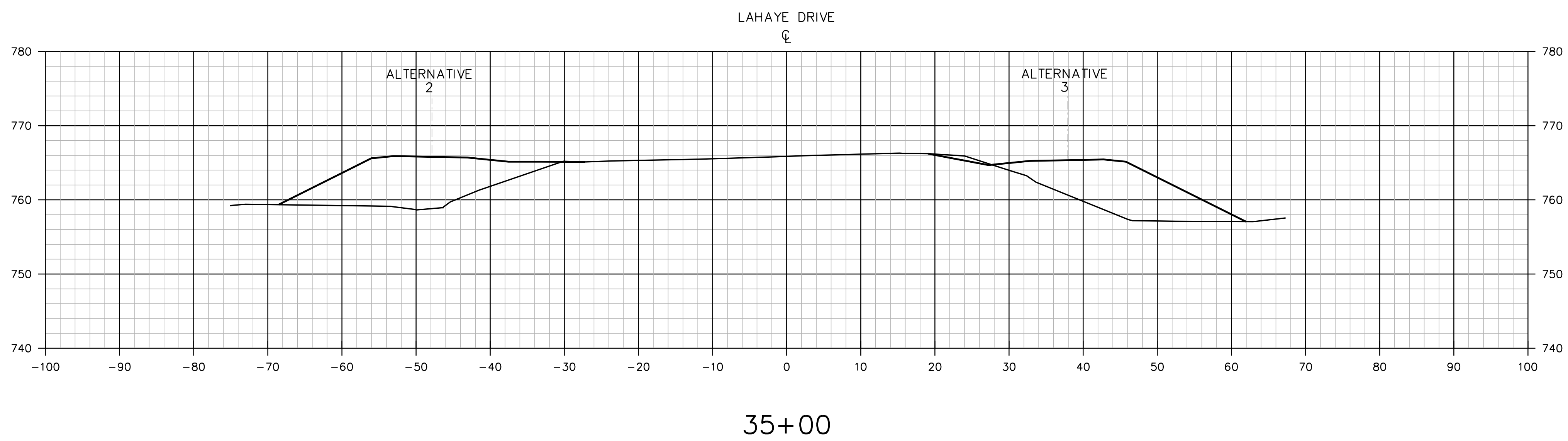
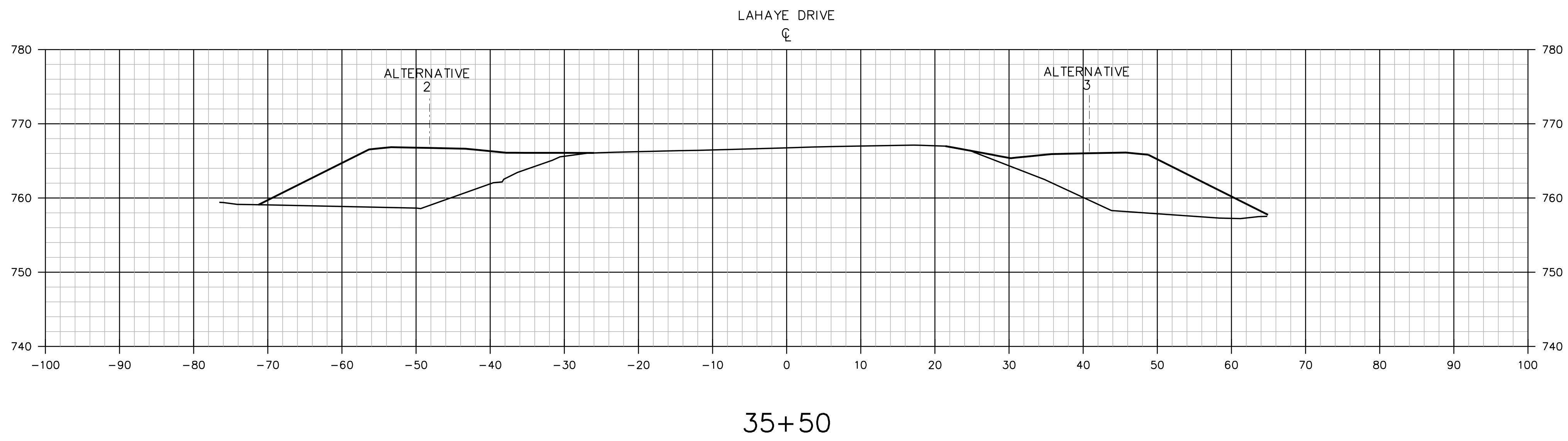


34+00

SHEET TOTALS					
COMMON EXCAV.	-	C.Y.	ROCK EXCAV.	-	C.Y.
FILL	-	C.Y.	MUCK EXCAV.	-	C.Y.
DGN	STATE PROJECT NO.	SHEET NO.	TOTAL SHEETS		
41366xs	41366	5	11		

REVISIONS AFTER PROPOSAL			
STATION	DESCRIPTION	DATE	NUMBER

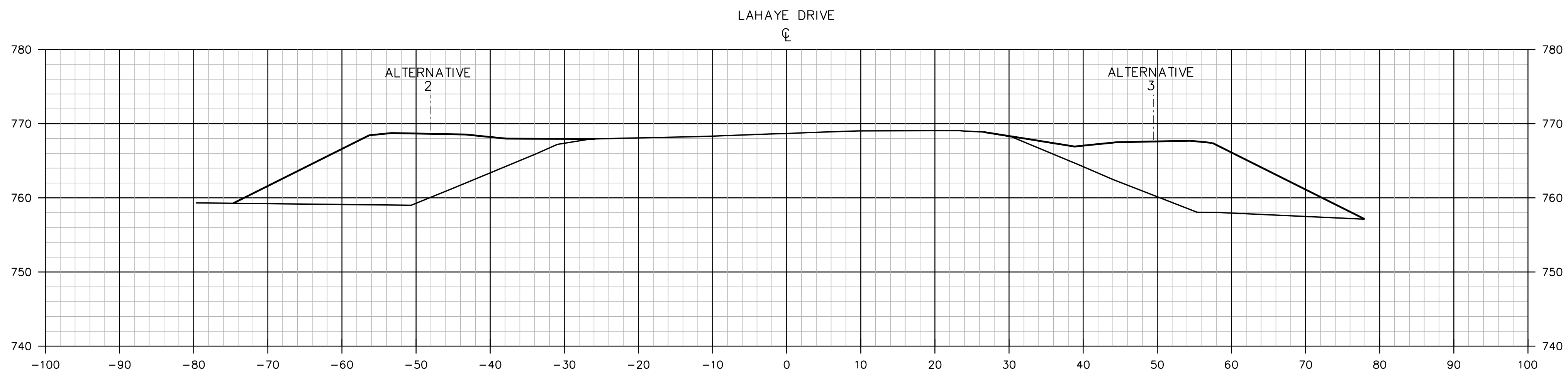
SDR PROCESSED	NAME1	DATE	DATE1
NEW DESIGN	NAME2	DATE	DATE2
SHEET CHECKED	NAME3	DATE	DATE3
AS BUILT DETAILS		DATE	



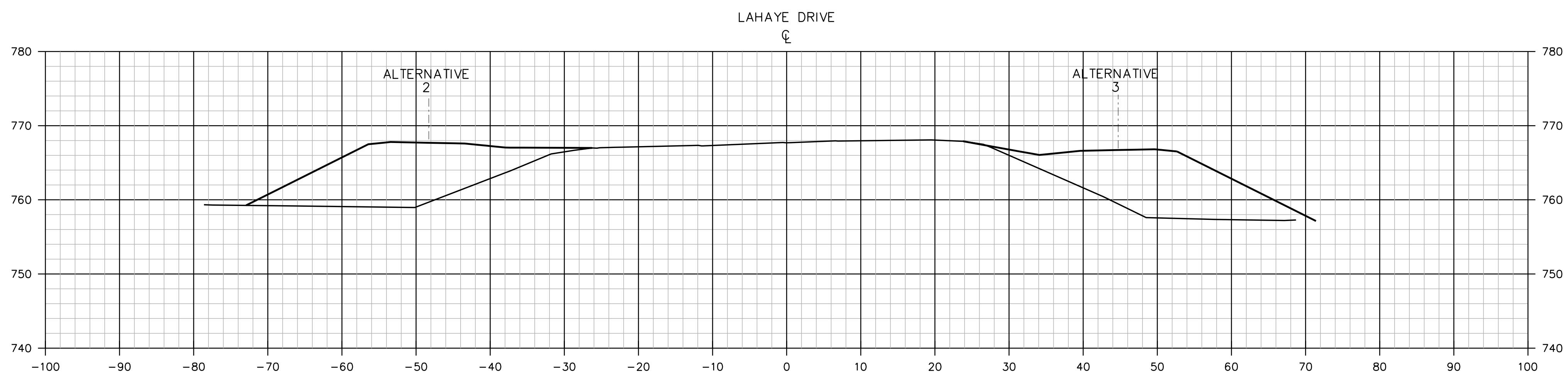
SHEET TOTALS					
COMMON EXCAV.	—	C.Y.	ROCK EXCAV.	—	C.Y.
FILL	—	C.Y.	MUCK EXCAV.	—	C.Y.
DGN	STATE PROJECT NO.	SHEET NO.	TOTAL SHEETS		
41366xs	41366	6	11		

REVISIONS AFTER PROPOSAL			
NUMBER	DATE	STATION	DESCRIPTION

SDR PROCESSED	NAME1	DATE	DATE1
NEW DESIGN	NAME2	DATE	DATE2
SHEET CHECKED	NAME3	DATE	DATE3
AS BUILT DETAILS		DATE	



36+50

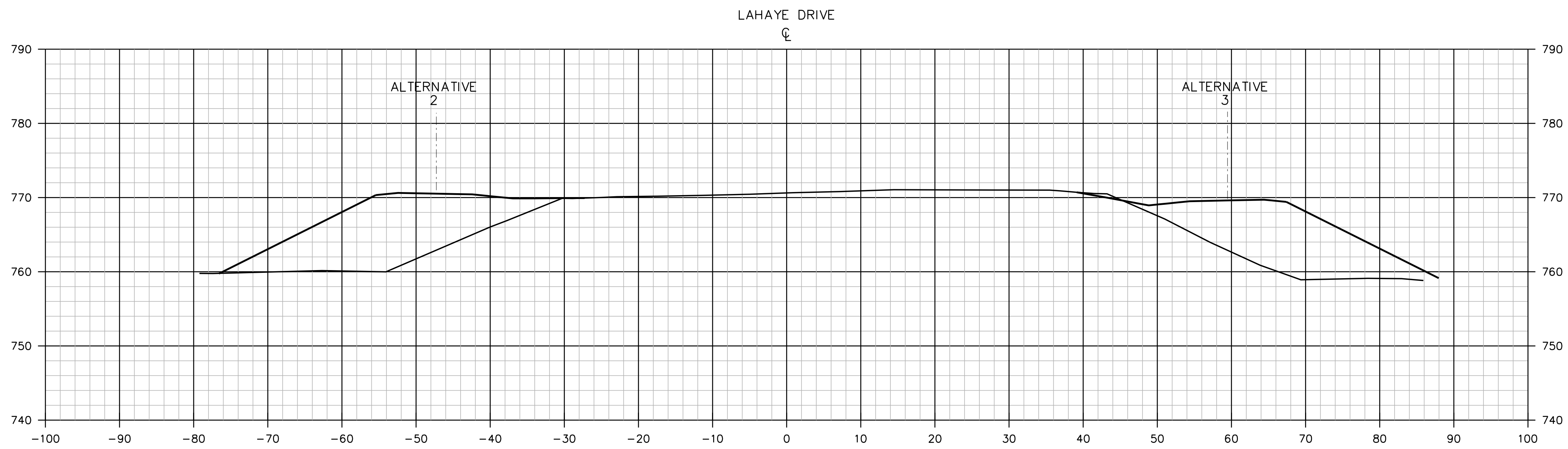


36+00

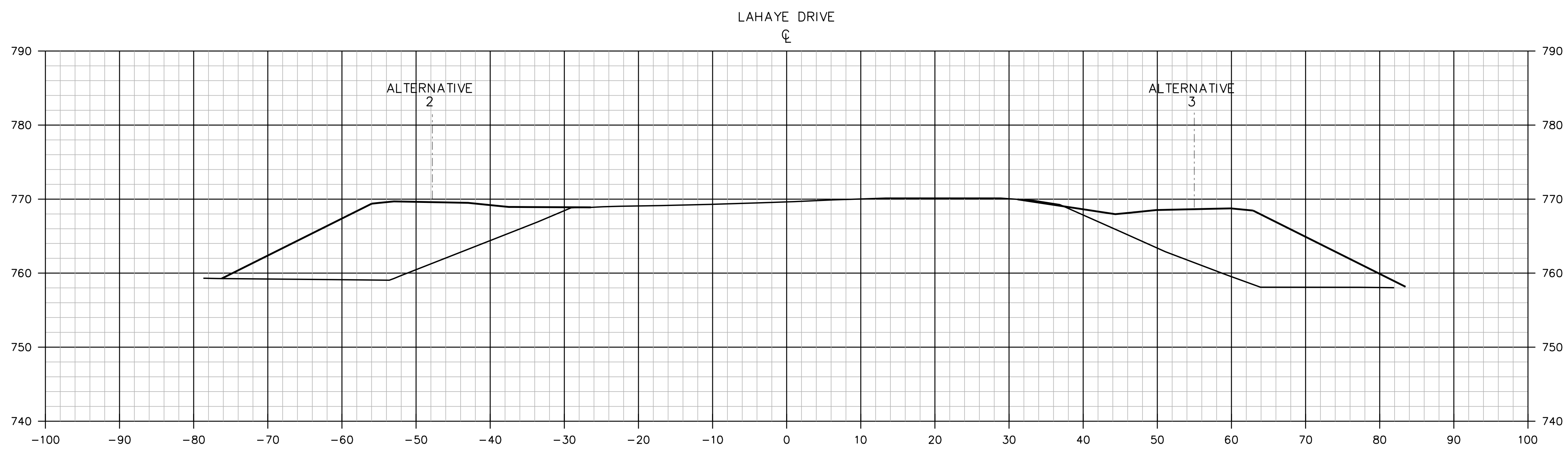
SHEET TOTALS					
COMMON EXCAV.	—	C.Y.	ROCK EXCAV.	—	C.Y.
FILL	—	C.Y.	MUCK EXCAV.	—	C.Y.
DGN	STATE PROJECT NO.	SHEET NO.	TOTAL SHEETS		
41366xs	41366	7	11		

REVISIONS AFTER PROPOSAL		STATION	DESCRIPTION
NUMBER	DATE	STATION	DESCRIPTION

SDR PROCESSED	NAME1	DATE	DATE1
NEW DESIGN	NAME2	DATE	DATE2
SHEET CHECKED	NAME3	DATE	DATE3
AS BUILT DETAILS		DATE	



37+50

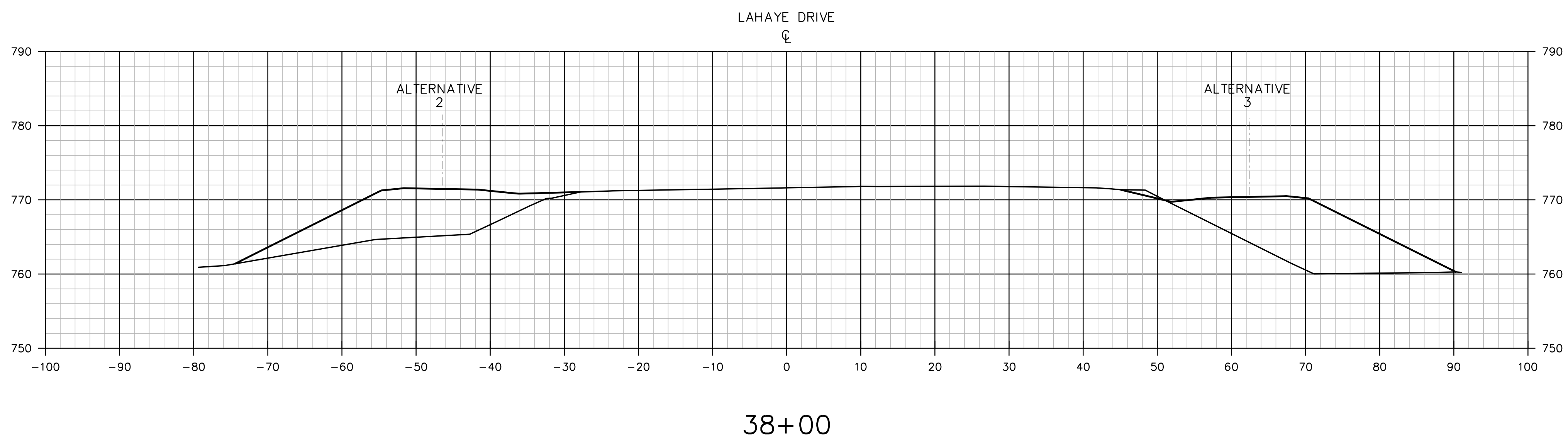
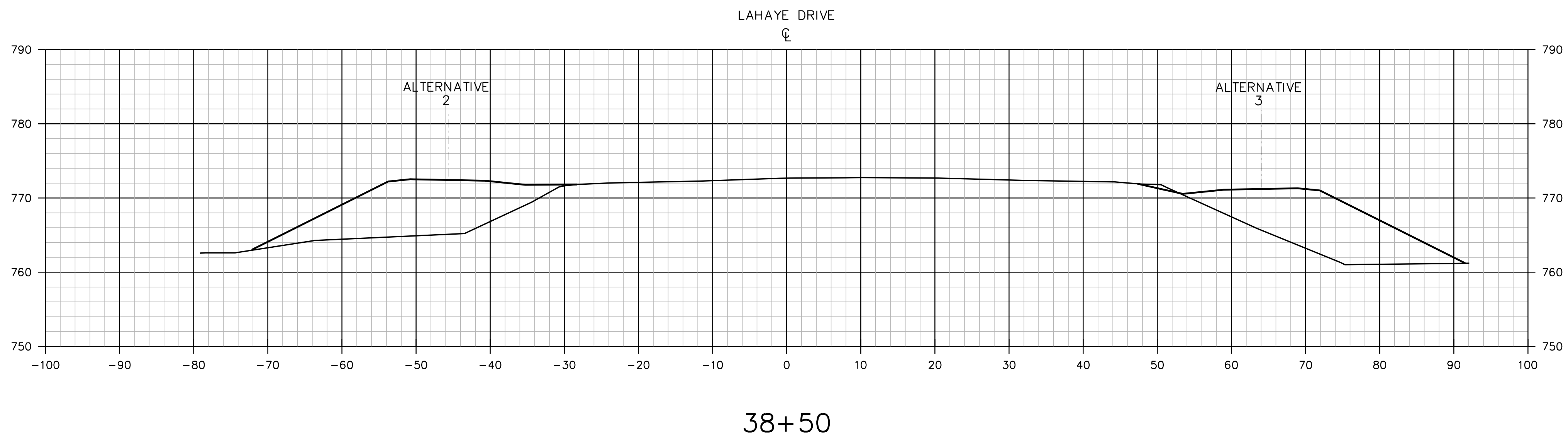


37+00

SHEET TOTALS					
COMMON EXCAV.	—	C.Y.	ROCK EXCAV.	—	C.Y.
FILL	—	C.Y.	MUCK EXCAV.	—	C.Y.
DGN	STATE PROJECT NO.	SHEET NO.	TOTAL SHEETS		
41366xs	41366	8	11		

REVISIONS AFTER PROPOSAL		STATION	DESCRIPTION
NUMBER	DATE	STATION	DESCRIPTION

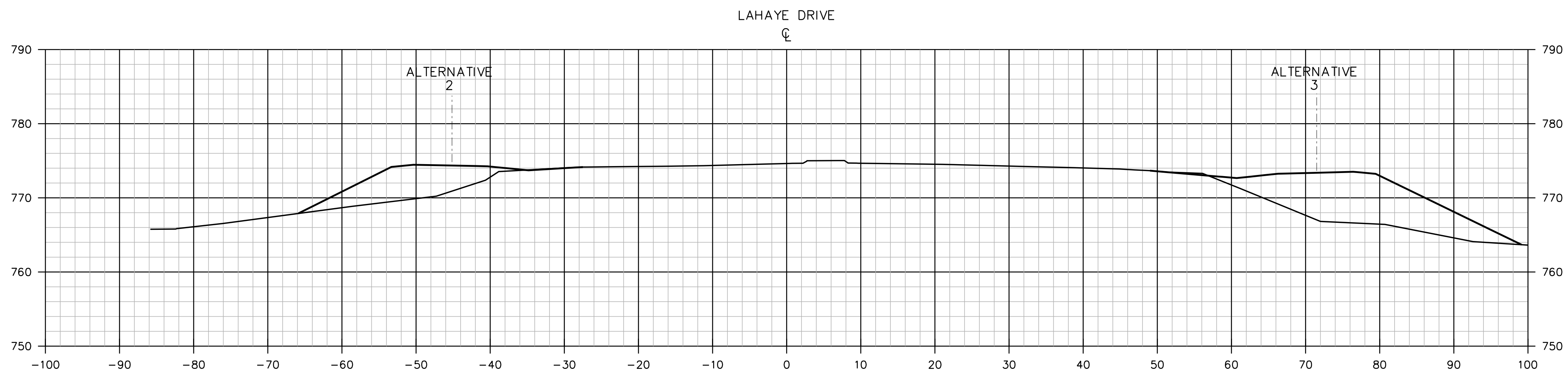
SDR PROCESSED	NAME1	DATE	DATE1
NEW DESIGN	NAME2	DATE	DATE2
SHEET CHECKED	NAME3	DATE	DATE3
AS BUILT DETAILS		DATE	



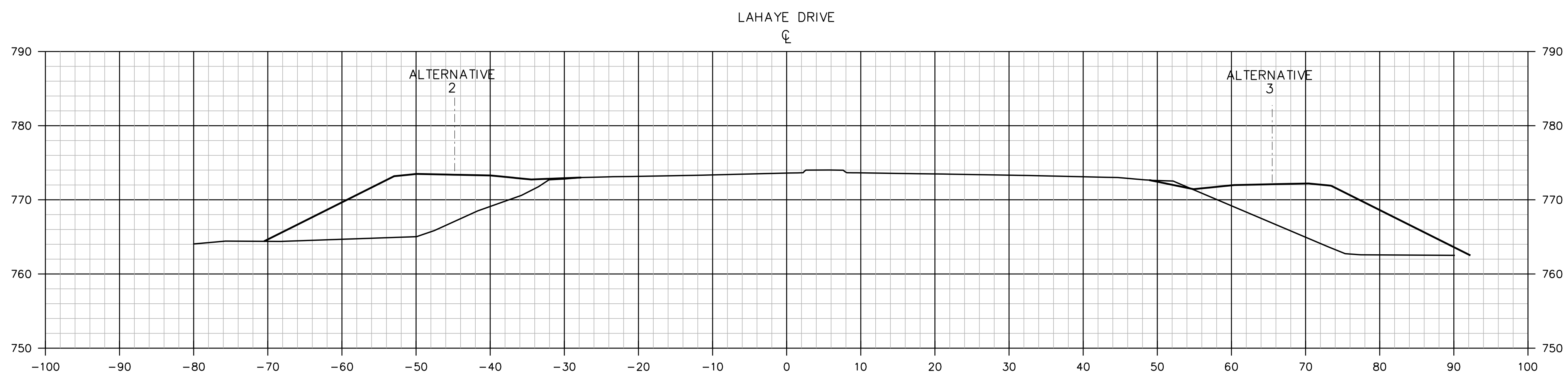
SHEET TOTALS					
COMMON EXCAV.	—	C.Y.	ROCK EXCAV.	—	C.Y.
FILL	—	C.Y.	MUCK EXCAV.	—	C.Y.
DGN	STATE PROJECT NO.	SHEET NO.	TOTAL SHEETS		
41366xs	41366	9	11		

REVISIONS AFTER PROPOSAL		STATION	DESCRIPTION
NUMBER	DATE	STATION	DESCRIPTION

SDR PROCESSED	NAME1	DATE	DATE1
NEW DESIGN	NAME2	DATE	DATE2
SHEET CHECKED	NAME3	DATE	DATE3
AS BUILT DETAILS		DATE	



39+50

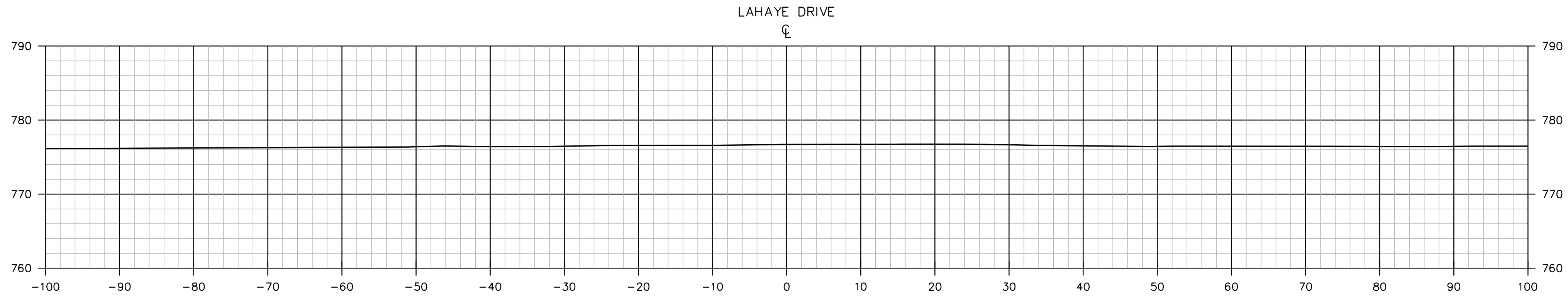


39+00

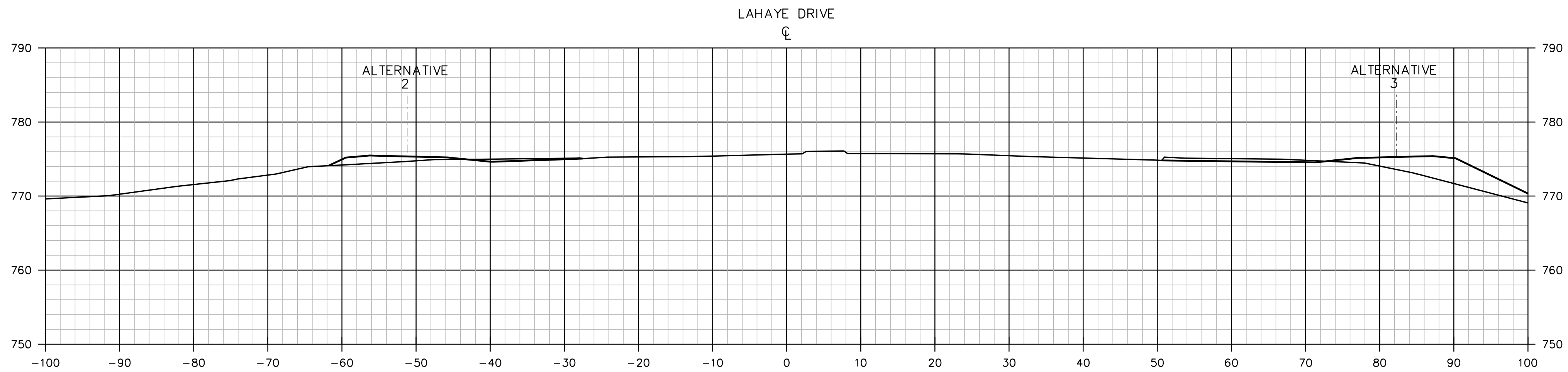
SHEET TOTALS					
COMMON EXCAV.	—	C.Y.	ROCK EXCAV.	—	C.Y.
FILL	—	C.Y.	MUCK EXCAV.	—	C.Y.
DGN	STATE PROJECT NO.	SHEET NO.	TOTAL SHEETS		
41366xs	41366	10	11		

REVISIONS AFTER PROPOSAL		STATION	DESCRIPTION
NUMBER	DATE	STATION	DESCRIPTION

SDR PROCESSED	NAME1	DATE	DATE1
NEW DESIGN	NAME2	DATE	DATE2
SHEET CHECKED	NAME3	DATE	DATE3
AS BUILT DETAILS		DATE	



40+50



40+00

SHEET TOTALS					
COMMON EXCAV.	—	C.Y.	ROCK EXCAV.	—	C.Y.
FILL	—	C.Y.	MUCK EXCAV.	—	C.Y.
DGN	STATE PROJECT NO.	SHEET NO.	TOTAL SHEETS		
41366xs	41366	11	11		